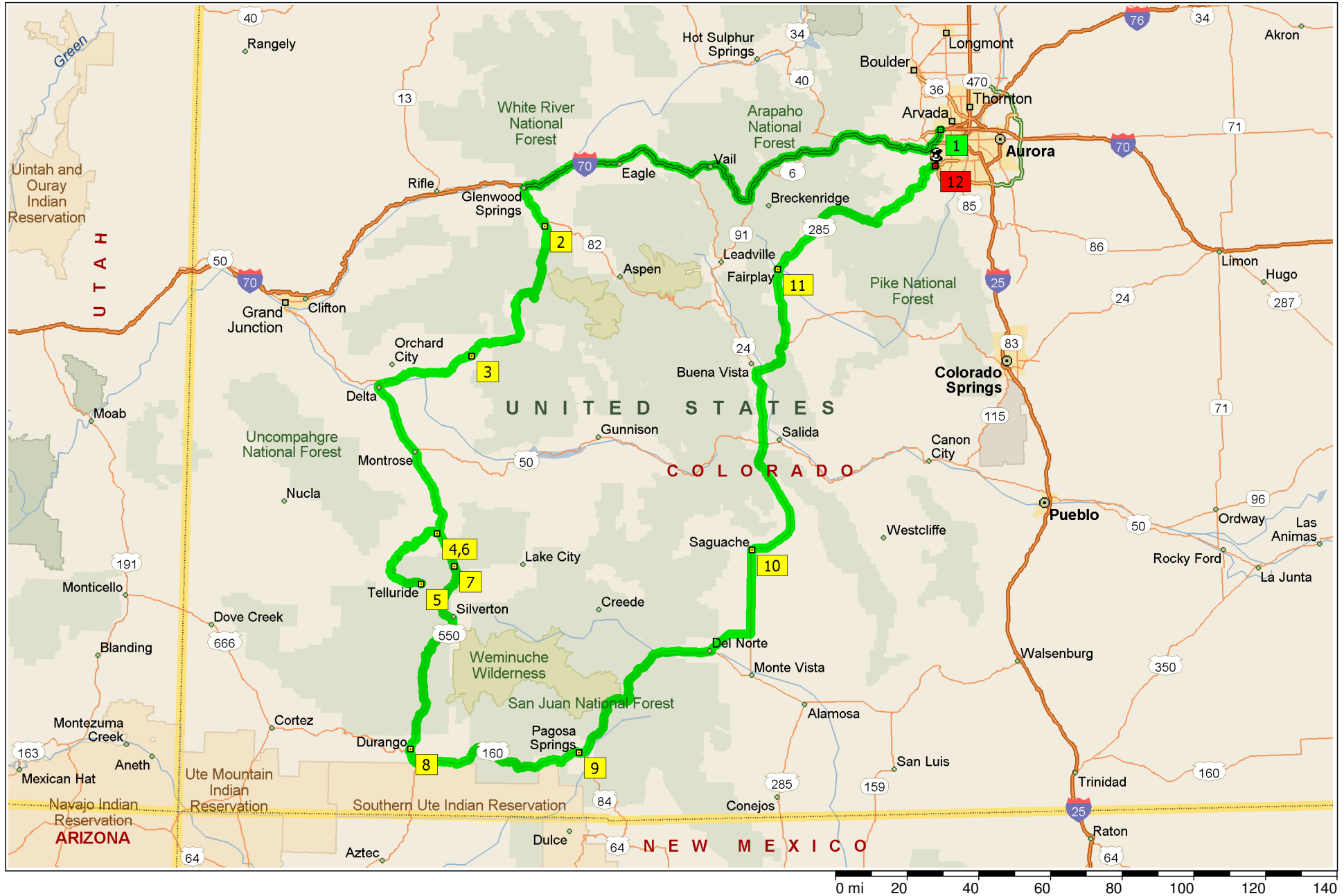
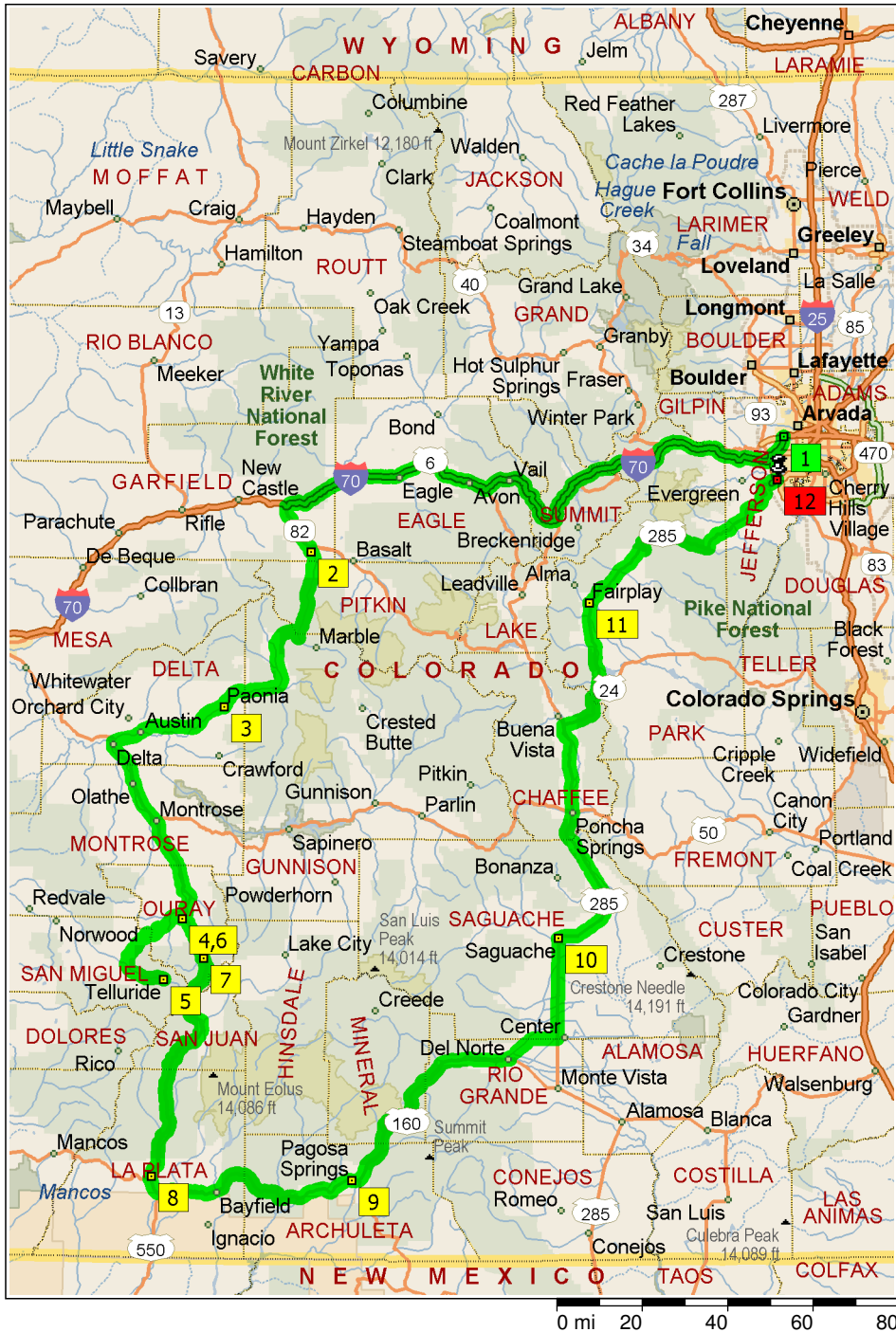


# Tell You Ride to Telluride

769.3 miles; 1 day, 7 hours, 38 minutes





### DAY 1

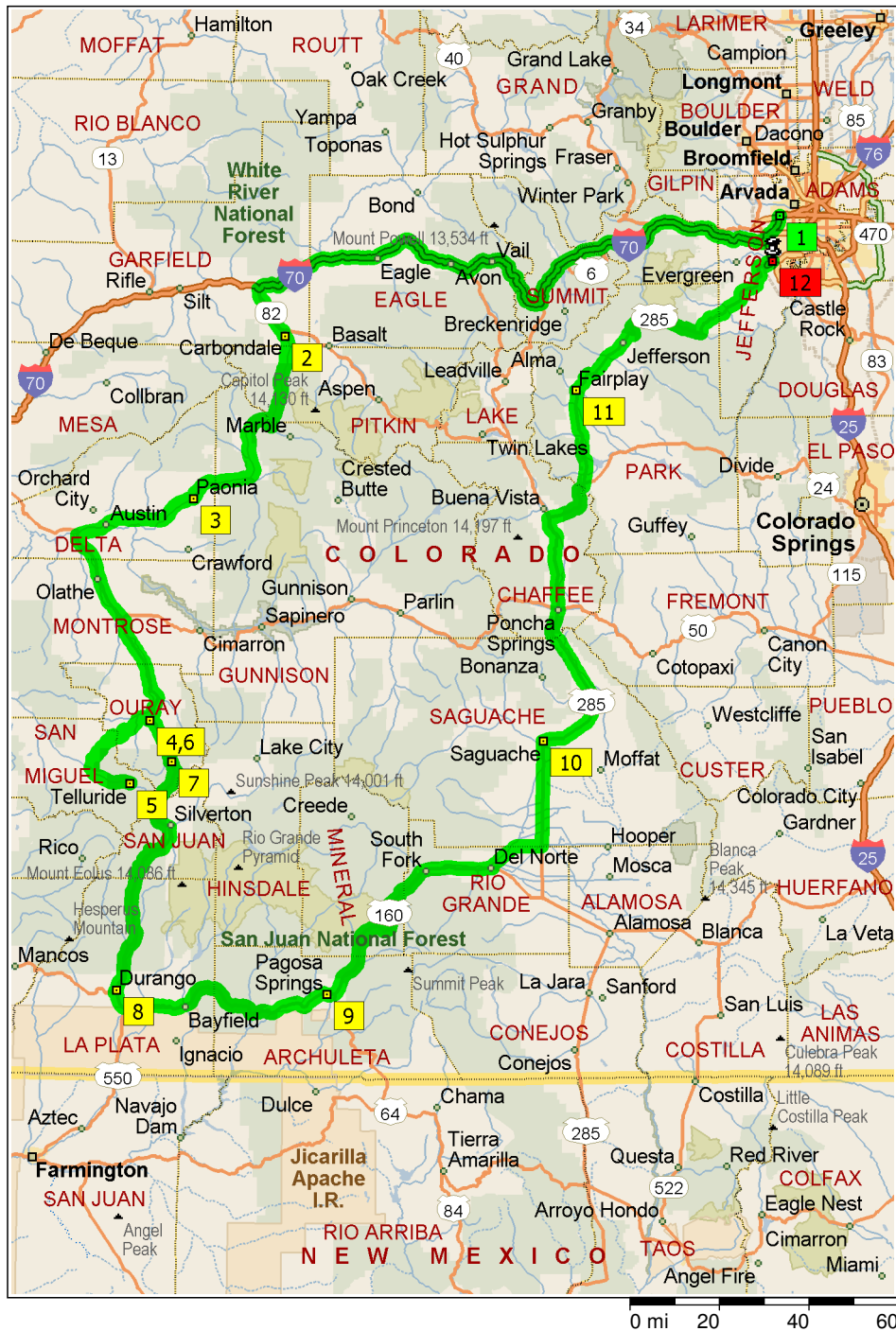
7:00 AM	0.0 mi	<b>1</b> Depart Ward Road on Ramp (East) for 0.2 mi towards I-70
7:00 AM	0.2 mi	Merge onto I-70 (West) for 150.4 mi
9:00 AM	150.5 mi	At I-70 Exit 116, turn off onto Ramp for 98 yds
9:00 AM	150.6 mi	Turn RIGHT (North) onto Laurel St for 98 yds
9:01 AM	150.6 mi	Turn RIGHT (South) onto N River St [North River Dr] for 0.2 mi
9:02 AM	150.8 mi	Turn RIGHT (South) onto Grand Ave for 21 yds
9:02 AM	150.8 mi	Continue (South) on SR-82 [Grand Ave] for 11.5 mi
9:15 AM	162.4 mi	Turn RIGHT (South) onto SR-133 [HWY-133] for 1.4 mi
9:18 AM	163.8 mi	<b>2</b> At Carbondale, stay on SR-133 [HWY-133] (East) for 51.0 mi
10:46 AM	214.8 mi	Continue (West) on HWY-133 for 1.1 mi
10:48 AM	215.8 mi	Bear LEFT (West) onto SR-133 [HWY-133] for 21 yds
10:48 AM	215.8 mi	Continue (West) on HWY-133 for 3.3 mi
10:55 AM	219.1 mi	Bear RIGHT (West) onto SR-133 [HWY-133] for 1.3 mi
10:57 AM	220.4 mi	Bear LEFT (South) onto 4175 Dr for 0.6 mi
10:59 AM	221.0 mi	Turn RIGHT (South) onto 4110 Dr for 1.2 mi
11:01 AM	222.2 mi	Turn LEFT (South-East) onto Delta Ave for 0.2 mi
11:02 AM	222.3 mi	<b>3</b> At Paonia, stay on Delta Ave (South) for 142 yds
11:02 AM	222.4 mi	Turn RIGHT (West) onto 3rd St for 0.8 mi
11:04 AM	223.2 mi	Bear LEFT (North-West) onto 4010 Dr for 54 yds
11:05 AM	223.2 mi	Bear LEFT (South-West) onto P Rd for 0.4 mi
11:06 AM	223.6 mi	Turn LEFT (South-West) onto SR-133 [HWY-133] for 7.9 mi
11:20 AM	231.5 mi	Bear RIGHT (West) onto SR-92 [E Bridge St] for 20.8 mi
11:56 AM	252.3 mi	Turn LEFT (South) onto US-50 [Main St] for 21.9 mi
12:21 PM	274.2 mi	Continue (South-East) on US-550 [S Townsend Ave] for 26.2 mi
12:51 PM	300.4 mi	Turn RIGHT (West) onto SR-62 for 0.6 mi
12:52 PM	301.0 mi	Turn LEFT (South) onto Laura St for 54 yds



12:52 PM	301.0 mi	<b>4</b> At Ridgway, return North on Laura St for 54 yds
12:53 PM	301.0 mi	Turn LEFT (West) onto SR-62 [Sherman St] for 11.6 mi
1:13 PM	312.7 mi	Turn LEFT (South) onto 58P Rd for 11.3 mi
1:36 PM	323.9 mi	Turn LEFT (East) onto SR-145 for 8.4 mi
1:51 PM	332.3 mi	Continue (East) on W Colorado Ave for 2.0 mi
1:55 PM	334.4 mi	Turn RIGHT (South) onto 632 Rd [Boomerang Rd] for 0.1 mi
1:55 PM	334.5 mi	Turn RIGHT (West) onto Local road(s) for 54 yds
1:55 PM	334.5 mi	<b>5</b> Arrive Telluride
2:55 PM	334.5 mi	Depart Telluride on Local road(s) (East) for 54 yds
2:55 PM	334.6 mi	Turn LEFT (North) onto 632 Rd [Boomerang Rd] for 0.1 mi
2:56 PM	334.7 mi	Turn LEFT (North-West) onto W Colorado Ave for 2.0 mi
3:00 PM	336.7 mi	Continue (West) on SR-145 for 8.4 mi
3:15 PM	345.1 mi	Turn RIGHT (North-East) onto 58P Rd for 11.3 mi
3:37 PM	356.4 mi	Turn RIGHT (East) onto SR-62 for 11.6 mi
3:58 PM	368.0 mi	Turn RIGHT (South) onto Laura St for 54 yds
3:58 PM	368.1 mi	<b>6</b> Arrive Ridgway
		End of day

## DAY 2

7:00 AM	368.1 mi	Depart Ridgway on Laura St (North) for 54 yds
7:00 AM	368.1 mi	Turn RIGHT (East) onto SR-62 [Sherman St] for 0.6 mi
7:02 AM	368.7 mi	Turn RIGHT (South-East) onto US-550 [Million Dollar Hwy] for 11.2 mi
7:14 AM	379.8 mi	<b>7</b> At Ouray, stay on US-550 [Million Dollar Hwy] (South) for 68.2 mi
8:29 AM	448.0 mi	Continue (South) on Main Ave for 0.1 mi
8:30 AM	448.2 mi	Turn LEFT (East) onto 13th St for 76 yds
8:30 AM	448.2 mi	Turn RIGHT (South) onto Local road(s) for 43 yds
8:30 AM	448.3 mi	<b>8</b> At Durango, return North on Local road(s) for 43 yds
8:31 AM	448.3 mi	Turn LEFT (West) onto 13th St for 76 yds



8:31 AM	448.3 mi	Turn RIGHT (North) onto Main Ave for 0.1 mi
8:32 AM	448.5 mi	Turn LEFT (South-West) onto US-550 [Million Dollar Hwy] for 0.9 mi
8:33 AM	449.3 mi	Turn LEFT (East) onto US-160 [US-550] for 58.5 mi
9:37 AM	507.9 mi	Turn LEFT (North) onto N 14th St for 0.1 mi
9:37 AM	508.0 mi	<b>9</b> At Pagosa Springs, return South on N 14th St for 0.1 mi
9:38 AM	508.1 mi	Turn LEFT (East) onto US-160 [W HWY-160] for 59.3 mi
10:43 AM	567.4 mi	Turn LEFT (North) onto SR-112 [Oak St] for 13.1 mi
11:06 AM	580.5 mi	Turn LEFT (North) onto US-285 [Gunbarrel Rd] for 23.7 mi
11:32 AM	604.3 mi	Turn LEFT (North) onto Local road(s) for 120 yds
11:32 AM	604.3 mi	<b>10</b> At Saguache, return South on Local road(s) for 120 yds
11:33 AM	604.4 mi	Turn LEFT (East) onto US-285 [Gunnison Ave] for 61.5 mi
12:40 PM	665.9 mi	Turn RIGHT (East) onto US-24 [US-285] for 13.6 mi
12:55 PM	679.5 mi	Continue (North) on US-285 for 21.3 mi
1:19 PM	700.9 mi	Continue (North) on SR-9 for 0.4 mi
1:20 PM	701.2 mi	Turn RIGHT (North) onto 7th St for 153 yds
1:20 PM	701.3 mi	<b>11</b> At Fairplay, stay on 7th St (North-East) for 120 yds
1:21 PM	701.4 mi	Turn RIGHT (East) onto Castello Ave for 0.3 mi
1:22 PM	701.7 mi	Turn LEFT (North) onto US-285 [HWY-285] for 65.4 mi
2:33 PM	767.1 mi	Bear RIGHT (East) onto Ramp for 0.3 mi towards CO-8
2:33 PM	767.4 mi	Merge onto SR-8 (North) for 0.4 mi
2:35 PM	767.8 mi	Turn RIGHT (East) onto Turkey Creek Rd for 1.5 mi
2:38 PM	769.3 mi	<b>12</b> Arrive Untitled